Identified Components by Location on Orbiter - 04/07/03

Left Wing RCC

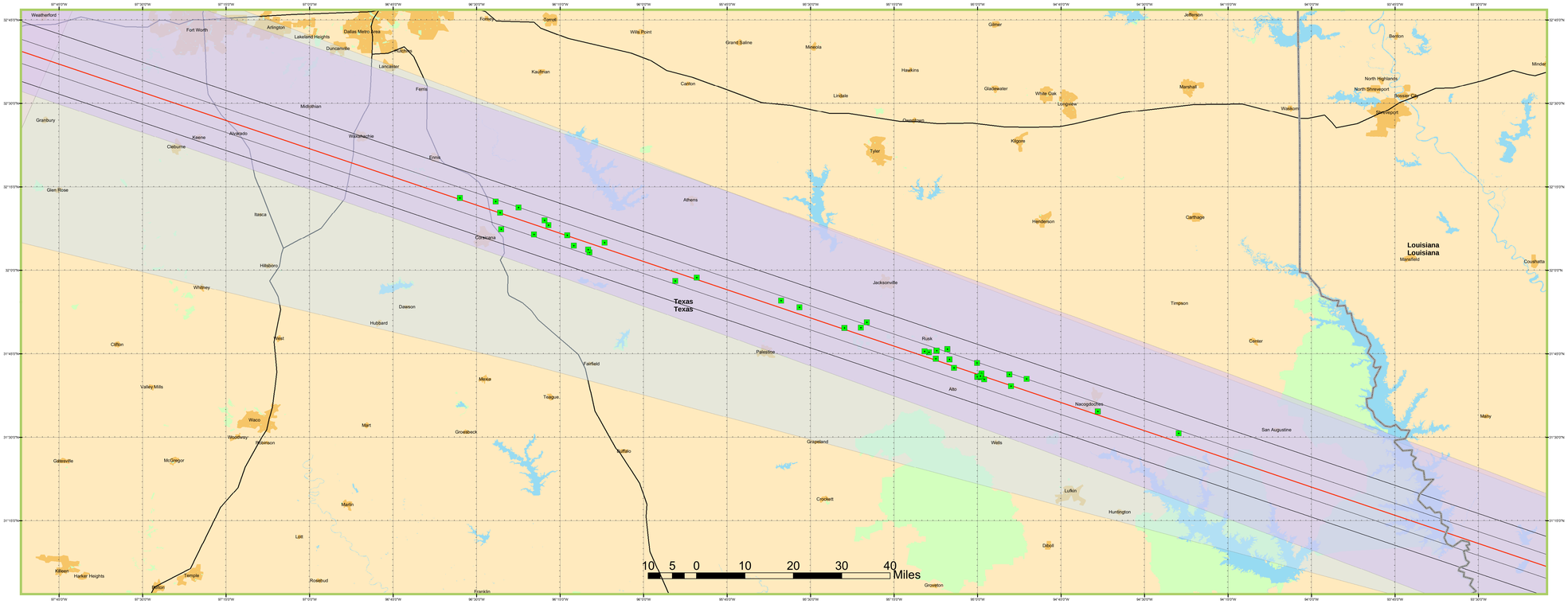

Left Wing Tiles

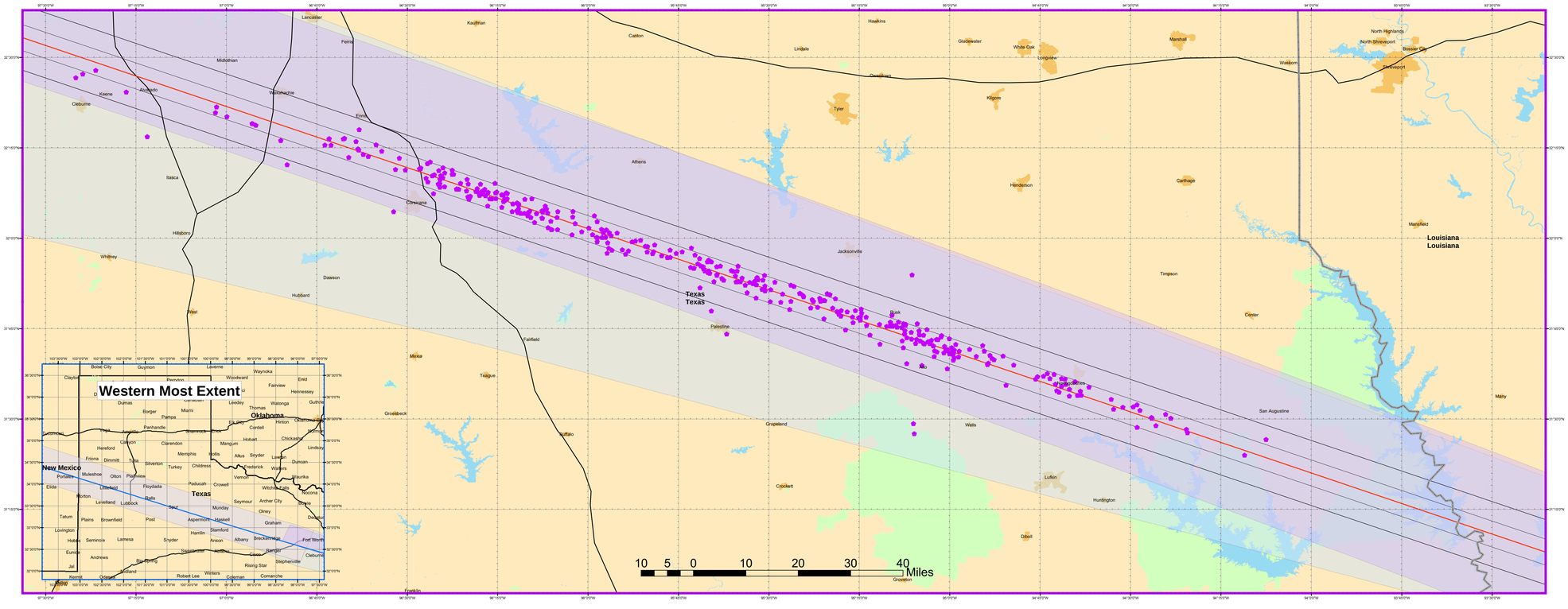

MapFileSource: \\FermaBlue\2003040B\Projects\Debris_id_A_2ofZb_040803

Legend

Left Wing RCC

- Left Wing RCC

Left Wing Tiles

- LH Wing Tiles, Lower, Upper

- NASA line 0220

- Two NM Buffer of NASA line 0220
- Five NM Buffer of NASA Line 0220
- Primary Debris Footprint
- Early Debris Footprint
- High Ballistic Debris Footprint
- Bodies of Water
- Parks
- Urban Areas
- Mexico
- States

Debris Points from Shuttle Inter-agency Debris Database, Lufkin TX
Trajectory from JSC MOD DM

CONTACT INFORMATION

Columbia Shuttle Disaster
East Texas Federal Response
Lufkin Emergency Operations Center
415 S First Street
Lufkin, Texas 75901

GIS/Planning Section - (936) 699 - 1077

Map Production
Date: 04/07/03
Time: 4:00pm
By: Stephen B. Sovick
Requested: John Casper, Dave Whittle - NASA
Data is Current as of: Wing-04/07/03, RCC-04/07/03
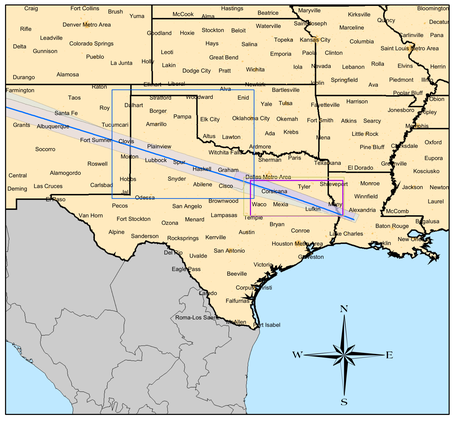
Predecisional,
Administratively Controlled Information